



STATE OF UTAH SITUATION REPORT

This information is from the previous 24 hours
April 27, 2023 as of 07:00



State Lifeline Status



[CLICK HERE](#) TO SEE A CURRENT MAP FOR INCIDENTS STATEWIDE

Significant State Activity

New Stream Monitoring Cameras Online Six camera have been placed in strategic locations across the State to monitor stream flows. They can be viewed at Floods.Utah.Gov with flood related other updates and information.

Update Red Bridge Fire (Uintah County, Uintah and Ouray Reservation) started on 4/23/23 is now 100% contained. Final Report. [LNO Correspondence]

Active The State of Utah has [declared a State of Emergency](#) due to flooding, expiring 5/18/23.

Other Immediate Concerns

- **Active** Current flood risk is spring runoff, increasing streamflows, and snowmelt. Some reported flood-related landslides being monitored.
- UDOT is monitoring roadway bridges and structures that may be more susceptible to high water flows, due to design or existing conditions, partners should keep an eye out for the following:
 - Embankment slopes are still in place around abutment and the approach roadway to the structure to ensure the water has not washed out the embankment supporting the roadway.
 - Significant settlement of the bridge.
 - The upstream opening or channel directly upstream does not have any debris caught on the structure or any that can impede future flood water flowing through the structure or reduce the waterway.
 - Debris or mud on the top of the structure that suggests the water overtopped the structure.
 - Any other part of the bridge that looks off or different than what you are used to.

TLP: WHITE

Disclosure is not limited.

Current State (SERT) Actions

- The Division of Emergency Mgmt. continues to provide media engagement and media coordination with other partners, in order to provide emergency public information as needed to the flood response efforts.
- **Active** The State EOC is now at Activation Level 2-Partial Activation.
- **Active** Activated Emergency Support Functions: ESF #1, ESF #5, ESF #14, ESF #15, Logistics, VDCT, and Finance.

Current Operational Requests

- 11 active requests are in progress regarding State sandbag resources, management of State volunteers, additional SEOC staff, other flooding response resources, and for information regarding ability to assist with flooding from USACE. 1 active requests for sandbags has been assigned and 1 active request is pending additional information for flooding response. *[WebEOC]*

Region 1

Davis County

- **Active** Kaysville City has [declared](#) a local emergency due to significant runoff damage in the Orchard Ridge Division, expiring on 5/19/23.

Morgan County

- **Active** Morgan County [declared](#) a local emergency related to flooding, expiring on 5/18/23.

Region 2

Salt Lake County

- **Active** DEM, and UDOT will be coordinating with Salt Lake County Emergency Management, Flood Control, and Public works engineers on evaluating options for a water diversion project in Big Cottonwood Canyon tomorrow.
- **Active** Draper City - Due to current hillside conditions, Ann's Trail is being closed to public use. People should be aware to stay clear of the trail due to dangerous conditions and not circumvent the closure notices.
- **Active** On Saturday morning, April 22nd, a landslide occurred on Springtime Road in Draper, Salt Lake County. Two homes (that were evacuated in October 2022 due to unstable ground conditions) collapsed as the hill they were on slid and fell into the small ravine below. The homes were vacant and others nearby are being evaluated.
- **Active** Millcreek [declared](#) a local emergency related to flooding, expiring on 5/13/23.
- **Active** Emigration Canyon [declared](#) a local emergency related to flooding, expiring on 5/12/23.
- **Active** Salt Lake County [declared](#) a local emergency related to flooding, expiring on 5/13/23.
- **Active** Salt Lake City [declared](#) a local emergency relating to flooding, expiring on 5/12/23.

Wasatch County

- **Active** DEM, UDOT, and UTNG are supporting Heber City in evaluating options for a water diversion project.

Region 3

- No significant updates to report at this time.

Juab County

- **Active** Juab County [declared](#) a local emergency related to flooding, expiring on 5/17/23.

Millard County

- **Active** Millard County has extended their [declaration](#) for upcoming flooding to 8/31/23.

Region 4

Reports of rising rivers and streams but are below flood stage. All counties are monitoring stream flows. With the rising temperature this weekend, higher flows are expected, but no flooding events are anticipated.

Washington County

- **Active** Washington County [declared](#) a local emergency related to flooding, expiring on 5/19/23.

Region 5

- No significant updates to report at this time.

Region 6/7

San Juan County

- **Update** Higher flows have been reported on river areas and streams. They are reporting some flooding in roadways and near subdivisions in poor drainage areas.

TLP: WHITE

Disclosure is not limited.

Tribal Nations

- No significant updates to report at this time.

Impact and activity information is provided by Local Emergency Management partners, the State Emergency Response Team (SERT), and private and non-profit partners through various coordinating communication channels. This is a developing situation, and information may quickly become outdated. Additional situation reports may be made as verified information becomes available.

WEATHER

WEATHER RISK OUTLOOK

Risk levels incorporate potential impacts from weather hazards and likelihood of occurrence for a reasonable worst case scenario.

	Thu 4/27	Fri 4/28	Sat 4/29	Sun 4/30	Mon 5/1	Tue 5/2	Wed 5/3
Northern Utah and Uinta County, WY			Snowmelt	Snowmelt	Snowmelt	Snowmelt	Snowmelt
Central Utah			Snowmelt	Snowmelt	Snowmelt	Snowmelt	Snowmelt
Southern Utah		Snowmelt	Snowmelt	Snowmelt	Snowmelt	Snowmelt	Snowmelt

Risk Levels

Little to None

Minor

Moderate

Major

Extreme

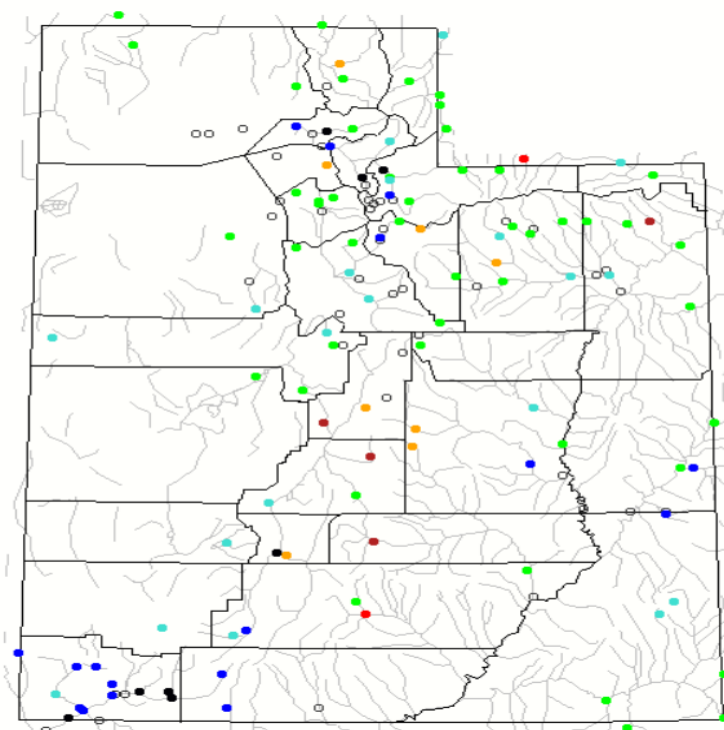
This forecast is accurate as of 4/26/23 at 0600

For a more detailed forecast, click [here](#).

- A significant warming trend will increase snowmelt and result in higher flows on area rivers and streams starting in southern Utah Friday; and across the remainder of the state beginning this weekend into next week.









STREAM FLOW GAUGE MAP

Hednesday, April 26, 2023 14:30ET



TLP: WHITE

Disclosure is not limited.

Explanation - Percentile classes							
							
Low	<10 Much below normal	10-24 Below normal	25-75 Normal	76-90 Above normal	>90 Much above normal	High	Not-ranked

Useful Links for Flooding Awareness:

[Floods.Utah.Gov](https://www.floods.utah.gov)

[View and Download Flood Maps](#) | [NWS SLC Twitter](#) | [Reservoir Levels](#) | [Snow Water Equivalent](#) | [SNOTEL](#) | [Streamflow Gauges](#) | [Avalanche Risk](#) | [Drought Monitor](#) | [Water Dashboard](#) | [River Levels](#) | [NOAA Spring Flood Outlook](#)

Useful Links for Landslide Awareness:

[Utah Geologic Hazards Portal](#) | [Landslide Current Events](#)

Utah Division of Emergency Management

dem.utah.gov

For questions or comments regarding this report, call 801-538-3400 or email esf05planning@utah.gov.

Acronyms	
ESF - Emergency Support Function - ESF Purposes	DEM - (Utah) Division of Emergency Management
ESF #1 - Transportation	DPS - (Utah) Department of Public Safety
ESF #2 - Communications	E - East
ESF #3 - Public Works and Engineering	ECC - Emergency Coordination Center
ESF #4 - Firefighting	LNO - (State to Local) Liaison
ESF #5 - Planning	NOAA - National Oceanic and Atmospheric Administration
ESF #6 - Mass Care	NWS - National Weather Service
ESF #7 - Resource Support	SEOC - State Emergency Operations Center
ESF #8 - Health and Medical	SERT - State Emergency Response Team
ESF #9 - Search and Rescue	SNOTEL - SNOpack TELEmetry
ESF #10 - Hazardous Materials	SWE - Snow Water Equivalent
ESF #11 - Agriculture, Food, Cultural Resources, and Pets	TLP - Traffic Light Protocol
ESF #12 - Energy	UDOT - Utah Department of Transportation
ESF #13 - Law Enforcement	USACE - United States Army Corps of Engineers
ESF #14 - Disaster Recovery	USGS - United States Geological Survey
ESF #15 - Public Information	UTA - Utah Transit Authority
ESF #16 - Military Support	VDCT - Volunteer and Donations Coordination Team

TLP: WHITE

Disclosure is not limited.